



Beaufort County
Public Works
Stormwater Infrastructure
Project Summary

Project Summary: Dolphin Point Drive

Activity: Routine/Preventive Maintenance

Narrative Description of Project:

Project improved 1,179 L.F. of drainage system. Cleaned out 1,179 L.F. of roadside ditch. Jetted (7) driveway pipes. Hydroseeded for erosion control.

Completion: Feb-15

2015-569 / Dolphin Point Drive	Labor Hours	Labor Cost	Equipment Cost	Material Cost	Contractor Cost	Indirect Labor	Total Cost
AUDIT / Audit Project	0.5	\$10.23	\$0.00	\$0.00	\$0.00	\$6.62	\$16.85
DPJT / Driveway Pipe - Jetted	30.0	\$670.14	\$368.10	\$138.86	\$0.00	\$448.65	\$1,625.75
HAUL / Hauling	82.5	\$1,770.38	\$722.41	\$240.40	\$0.00	\$1,175.91	\$3,909.09
ONJV / Onsite Job Visit	46.0	\$1,519.60	\$159.28	\$65.86	\$0.00	\$1,113.14	\$2,857.88
RSDCL / Roadside Ditch - Cleanout	238.0	\$4,870.64	\$711.91	\$230.15	\$0.00	\$3,161.58	\$8,974.28
UTLOC / Utility locates	0.5	\$10.23	\$0.00	\$0.00	\$0.00	\$6.62	\$16.85
2015-569 / Dolphin Point Drive Sub Total	397.5	\$8,851.22	\$1,961.70	\$675.26	\$0.00	\$5,912.51	\$17,400.69
 Grand Total	 397.5	 \$8,851.22	 \$1,961.70	 \$675.26	 \$0.00	 \$5,912.51	 \$17,400.69

Before



During



After





Project: Dolphin
Point Drive
Map 1

Activity: Routine/
Preventive
Maintenance














Project #:
2015-569

Township:
Lady's Island

Completed:
February 2015

Legend

Drainage Type

-  Access Pipe
-  Bleeder Pipe
-  Channel Pipe
-  Channel
-  Stream
-  Crossline Pipe
-  Driveway Pipe
-  Lateral
-  Lateral Pipe
-  River
-  Road Pipe
-  Roadside
-  Roadside Pipe

0 40 80 160 240 320
Feet

1 inch = 170 feet

Prepared By: BC Stormwater Management Utility

Date Print:02/05/2015

File:C:\project summaries map\Dolphin Point Drive Map1_2015-569



Project: Dolphin
Point Drive
Map 2

Activity: Vacuum
Truck

Project #:
2015-569

Township:
Lady's Island

Completed:
February 2015

0 40 80 160 240 320
Feet

1 inch = 170 feet

Prepared By: BC Stormwater Management Utility

Date Print:02/05/2015

File:C:\project summaries map\Dolphin Point Drive Map2_2015-569